



Survey Report

Location of this survey is at the junction of Nations Hill and Springvale Road in Headbourne Worthy. The two roads each have an adjacent footpath and survey area is next to those, predominately parallel with Springvale Road. The soil is on chalk and is west facing so receives the afternoon sun. Headbourne Worthy parish council do not cut the grass verge here until the autumn, which enables the flowers to flourish. Flowers had been planted by the Worthys Conservation Volunteers, as well as a local resident, in previous years but until now no survey had been completed; the virus pandemic lockdown gave the opportunity for this to be conducted.

A total of **29** species were identified.

Plant List

Common Name	Scientific Name
1. Agrimony	<i>Agrimonia eupatoria</i>
2. Birdsfoot Trefoil	<i>Lotus corniculatus</i>
3. Bramble	<i>Rubus fruticosus</i>
4. Common Knapweed (aka Black Knapweed)	<i>Centaurea nigra</i>
5. Creeping Buttercup	<i>Ranunculus repens</i>
6. Daisy	<i>Bellis perennis</i>
7. Dandelion	<i>Taraxacum officinale agg</i>
8. Dark Mullein	<i>Verbascum nigrum</i>
9. Field Bindweed	<i>Convolvulus pluricaulis</i>
10. Field Scabious	<i>Knautia arvensis</i>
11. Greater Knapweed	<i>Centaurea scabiosa</i>
12. Hedge Bedstraw	<i>Galium mollugo / Galium album</i>
13. Hemp Agrimony	<i>Eupatorium cannabinum</i>
14. Mallow	<i>Malvaceae</i>
15. Meadow Cranesbill	<i>Geranium pratense</i>
16. Ragwort	<i>Senecio jacobaea</i>
17. Raspberry	<i>Rubus</i>
18. Red Campion	<i>Silene dioica</i>
19. Red Clover	<i>Trifolium pratense</i>
20. Ribwort Plantain	<i>Plantago lanceolata</i>
21. Rosebay Willowherb	<i>Chamaenerion angustifolium</i>
22. Rough Sowthistle (aka Prickly Sowthistle)	<i>Sonchus asper</i>
23. Smooth Sowthistle	<i>Sonchus oleraceus</i>
24. Spear Thistle	<i>Cirsium vulgare</i>
25. Stinging Nettle	<i>Urtica dioica</i>
26. White Clover	<i>Trifolium repens</i>
27. Wild Teasel	<i>Dipsacus fullonum</i>
28. Woody Nightshade	<i>Solanum dulcamara</i>
29. Yarrow	<i>Achillea millefolium</i>

Survey participants: **John Leeks, Jonathan Smith**


























Recorder: **John Leeks**


Living Record (www.livingrecord.net) Data Entry:

Report: **John Leeks, September 2020**



Photo List

				
Agrimony	Birdsfoot Trefoil	Black Knapweed	Bramble	Creeping Buttercup
				
Daisy	Dark Mullein	Dandelion	Field Bindweed	Field Scabious
				
Hedge Bedstraw	Hemp Agrimony	Mallow	Meadow Cranesbill	Prickly Sow-thistle
				
Ragwort	Raspberry	Red Campion	Red Clover	Ribwort Plantain
				
Rosebay Willowherb	Smooth Sowthistle	Spear Thistle	Stinging Nettle	Teasel

		
White Clover	Woody Nightshade	Yarrow

Photographs: John Leeks
